




























**Key**

-  Adventure Outpost
-  Ball Field
-  Banquet Center
-  Boathouse
-  Campground\*
-  Canoe/Kayak Launch
-  Disc Golf
-  Driving Range
-  Golf
-  Parky's Farm
-  Picnic Area
-  Reservable Picnic Area
-  Reservable Shelter
-  Barn
-  Playground
-  Pro Shop
-  Ranger Station
-  Restrooms
-  Snack Bar
-  Visitor Center
-  Horse Trail
-  Nature Trail
-  Shared-use Trail
-  Fitness Trail
-  Meadow
-  Prairie
-  Wetland

\* Enter the following coordinates for GPS directions to the Winton Woods Campground:  
Lat./Lon.  
39.26085/-84.50928



**Harper Meadows Reservable Shelters**

1. Ladybug Landing
2. Butterfly Bluff
3. Redbird Roost
4. Oak Opening
5. Sweetgum Slope
6. Owl Overlook
7. Woodpecker Woods
8. Raccoon Ridge