

**Area C 171 acres**  
**2 Hunters**  
**per session**







**Parking C&H**  
**3 Vehicles**

**Area A 98 acres**  
**3 Hunters**  
**per session**

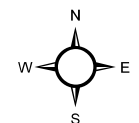
**Area H 18 acres**  
**1 Hunter per session**

**Area B 46 acres**  
**2 Hunters**  
**per session**

**Legend**

-  Trails
-  GPHC Boundary
-  Bow Hunting Parking
-  Topography
-  Bow Hunting Areas
-  Areas closed to hunting

**Shawnee Lookout Area H**



**1:4,200**

Maps are subject to change.  
 Finalized versions will be available by qualifications.

Date: 5/19/2026

