







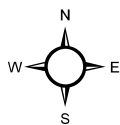
# Winton Woods Area K



-  Topography
-  GPHC Boundary
-  Bow Hunting Parking
-  Trails
-  Bow Hunting Areas
-  Areas closed to hunting



1:4,000



Maps are subject to change.  
Finalized versions will be  
available by qualifications.

Date: 5/19/2026

