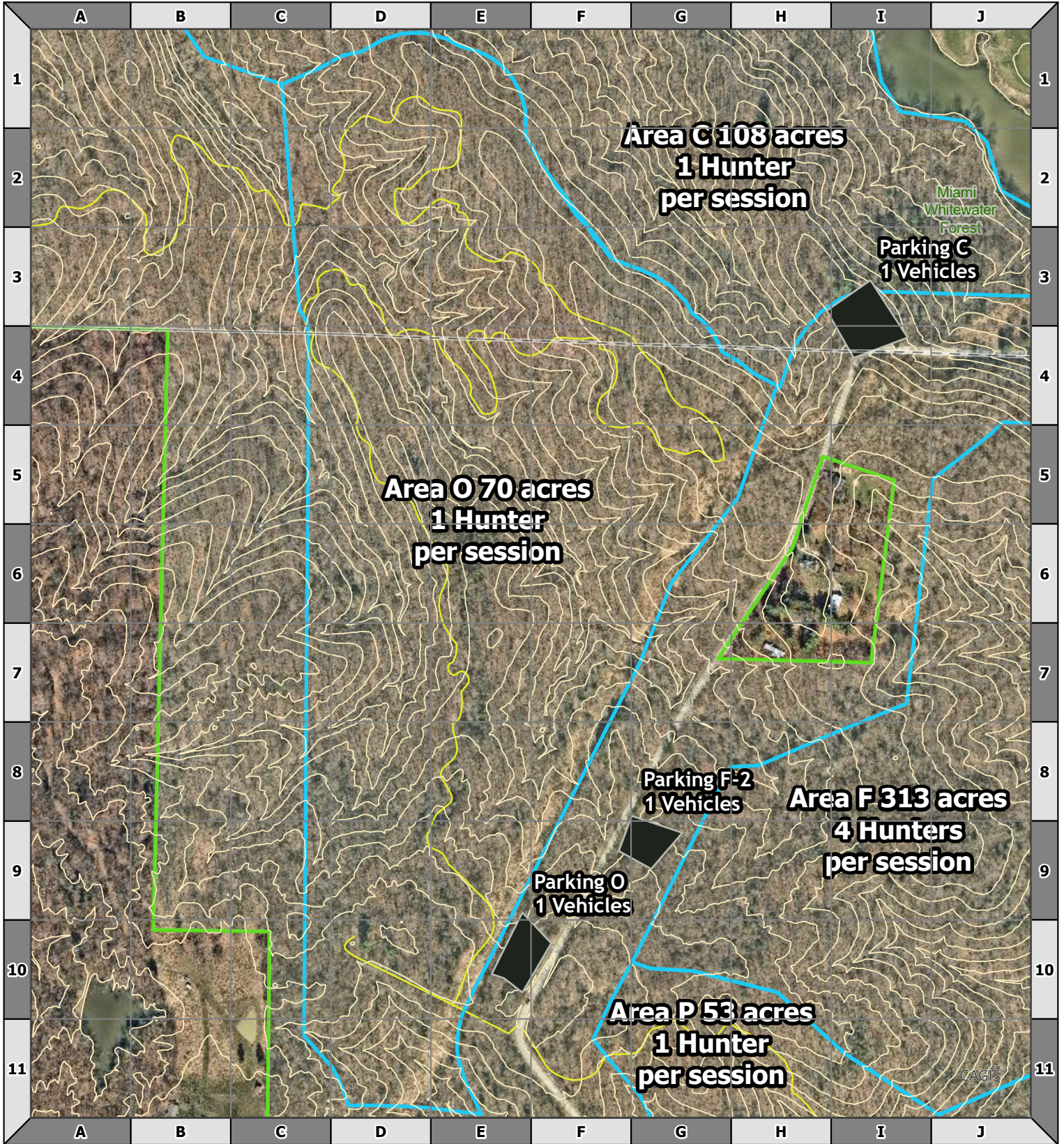





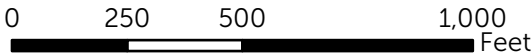


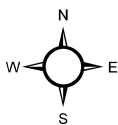
Miami Whitewater Forest Area O



-  Topography
-  GPHC Boundary
-  Bow Hunting Parking
-  Trails
-  Bow Hunting Areas
-  Areas closed to hunting



1:5,000



Maps are subject to change.
Finalized versions will be
available by qualifications.

Date: 5/19/2026

