









**Area A 24 acres  
1 Hunter  
per session**

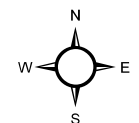
**Area B 14 acres  
1 Hunter  
per session**

**Parking B  
4 Vehicles**

**Legend**

-  Trails
-  GPHC Boundary
-  Bow Hunting Parking
-  Topography
-  Bow Hunting Areas
-  Areas closed to hunting

**Glenwood Gardens Area A**



**1:3,000**

Maps are subject to change.  
Finalized versions will be  
available by qualifications.

Date: 5/19/2026

